

Mission briefing chart



Mission 6

GENERAL INFORMATION								
CALLSIGN		Entfield1	MISSION NUMBER			00_1KEK_MFA18		
WEATHER		View weather chart						
AIRFIELD		A/B	TWR	ELEV,m	RWY	TIME		
	DEP	AIR	-	6000	-		-	
	ARR	AL	127.500	-	-		-	
	ALTN	AL	127.500	-	-		-	
FLIGHT		PILOT	LOADOUT				Task	FULE
	Leader	Entfield 1.1	View loading chart				FF	100%
	WM1	Entfield 1.2	-"				FF	100%
	WM2	Entfield 1.3	-"				FF	100%
	WM3	Entfield 1.4	-"				FF	100%
PACKAGE	N/A		A/C		VHF	UHF	D-Link	TASK
	CHEVY 1		AV-8B		-	251	-	FF
	CHEVY 2		AV-8B		-	251	-	FF
WP	COORDINATE			NAME	ACTION	TIME	DIR	ELEV ft
1	Meet with Chevy1 & 2			WP1	Meet	14:50	140	20000
2				WP2	TP	15:06	185	20000
3				WP3	TP	15:17	135	20000
4				WP4	TP	15:36	66	20000
5	Contact EZ (F10 Carrier Code)			Approach	-	16:00	97	-
6	RTB, Contact Carrier Group!							
7								
8								
9								
10								
11								
12								
13								
14								
15								
		IN	OUT	JOKER	BINGO	TOTAL	PLAYTIME	
FENCE	-	FUEL		5000	4500		ca.02:00	
CODE INFO		https://de.wikipedia.org/wiki/Brevity_Code						
&		https://de.wikipedia.org/wiki/Abk%C3%BCrzungen/Luftfahrt						

TACTICAL INFORMATION

MISSION NUMBER 00_1KEK_MFA18

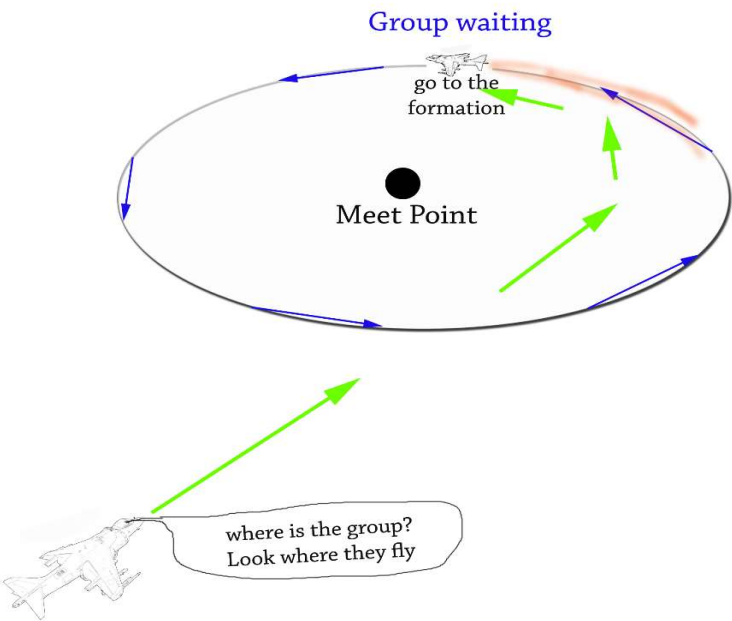
TASK Ferrying flight (FF)

Text / Picture

- DESCRIPTION
- 1

Air refueling WPO-1 radio message from Chevy1!
- 2

Meet Chevy 1 and 2 WP1



Fly to group and CHEVY go to next WP2

- 3

Escorte Chevy 1 and 2 to carrier
- 4

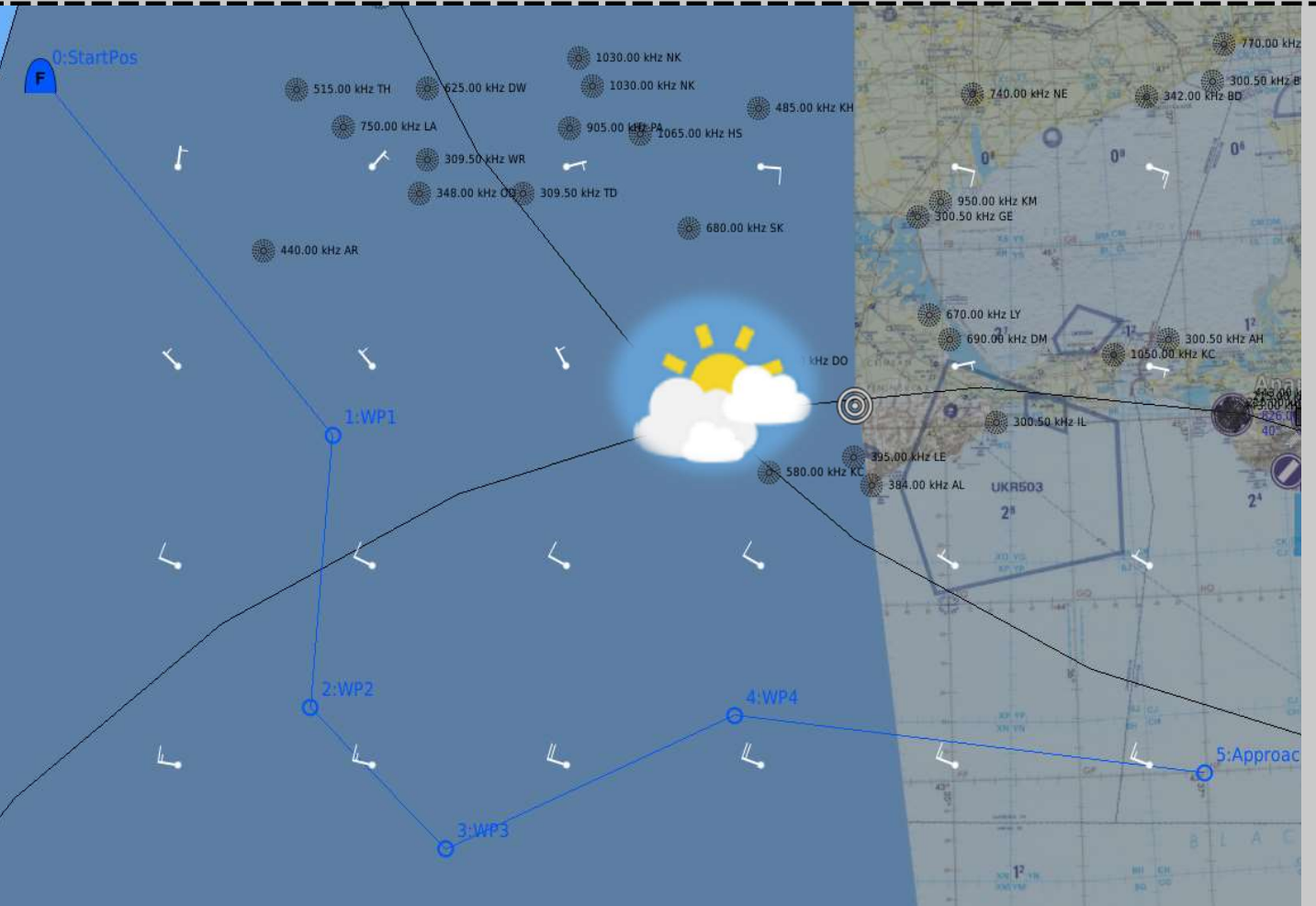
Landing carrier

WEATHER INFORMATION

MISSION NUMBER00_1KEK_MFA18

DATUM1.20.2018Temp. °C-1FOGNOSand in the airNO

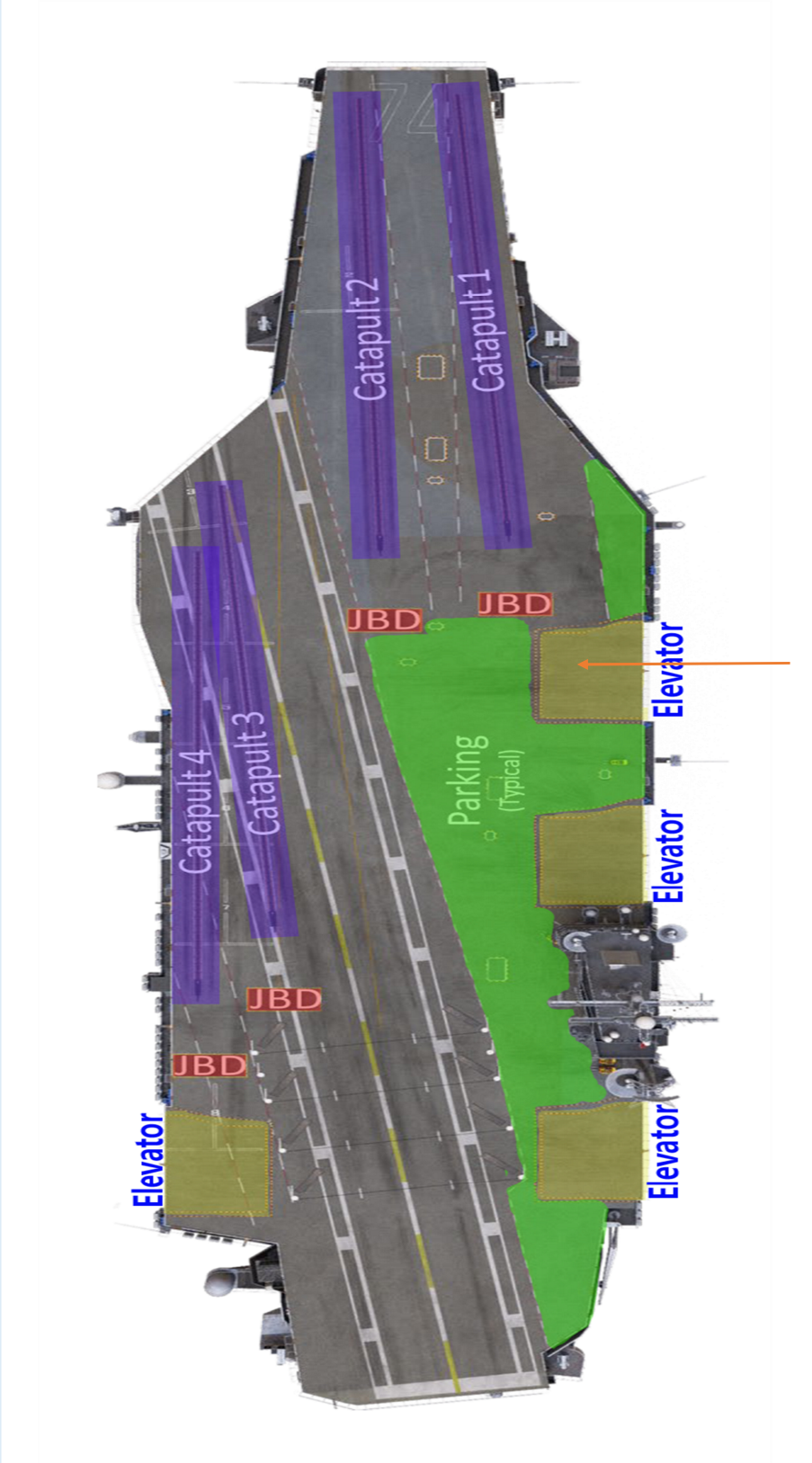
WEATERTYPClear, underneath cloud cover snow rain!



QNH 28.35QFN 29.89BASE 1700

NAV WIND ground 0m/s8000m (26250) 2m/s, 68°

0 kn, 0 km/h	5 kn, 9 km/h	10 kn, 19 km/h	15 kn, 28 km/h	20 kn, 37 km/h	25 kn, 46 km/h	30 kn, 56 km/h	35 kn, 65 km/h	40 kn, 74 km/h	45 kn, 83 km/h	50 kn, 93 km/h	55 kn, 102 km/h	60 kn, 111 km/h	65 kn, 120 km/h	100 kn, 185 km/h	105 kn, 194 km/h

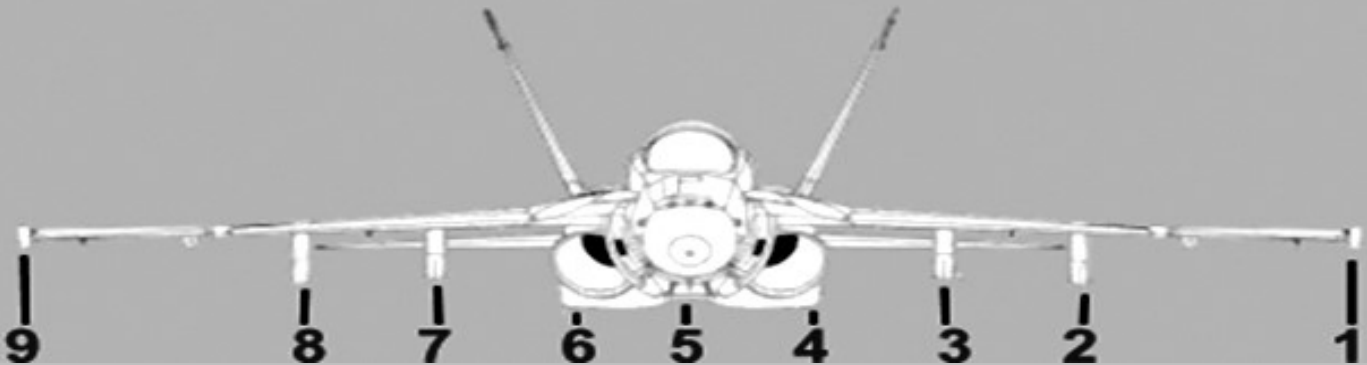
AIRPORT INFORMATION						
NAME	CVN-72 Abrahm Lincoln(AL)		MAP	Caucasus		
TOWER	127.500					
TACAN	CODE	ADF				
		RWY		RWY	RWY	RWY
ILS	CODE					
Park Position						TAKE-OFF
						Landing
TAXI TO						TAXI FROM
VIA						VIA
CROSSING						CROSSING
						Park Pos!

RADIO TACAN ILS INFORMATION							
RADIO	COMM 1	COMM 2	CHANNEL	WHAT			
	305,000		1	Group channel			
	251,000		2	On command channel (EZ)			
	127,500		3	Carrer			
	252,000		4	Tanker group 1			
	255,000		5	Tanker group 2			
	165,250		6	ADF 1			
	165,500		7	ADF 2			
TACAN	TACAN	WHAT		RADIO	CALLSIGN	CODE	TYP
	Y 10	Tanker 1 group 1		252	Texaco		KC-130
	Y 12	Tanker 2 group 1		252	Arco		KC-135MPRS
	Y 14	Tanker 3 group 1		252	Shell		KC-130
	Y 22	Tanker 1 group 2		255	Texaco		S-3B
	Y 24	Tanker 2 group 2		255	Arco		S-3B
	Y 26	Tanker 3 group 1		255	Shell		S-3B
ILS	RWY	ILS	WHAT	<u>CARRIER</u>			
				TACAN	ICLS	CODE	
				X	CH	1	2
				1	17	ALFA	33
				2	18	ALFA	21
				3	19	ALFA	14
				4	20	ALFA	8
				5	1	ALFA	3
				6	2	BRAVO	2
				7	3	BRAVO	3
				8	4	BRAVO	4
				9	5	BRAVO	5
				10	15	DELTA	0
				11	14	DELTA	10
				12	13	DELTA	20
				13	12	DELTA	100
				14	11	ALFA	BRAVO
				15	10	ALFA	DELTA
				16	6	BRAVO	ALFA

F/A-18C

LOAD INFORMATION

MISSION NUMBER	00_1KEK_MFA18	
NUMBER	65	
PARK POSITION	-	
FUEL	5%	
LOAD	YES	Air refueling



1	AIM-9X		
2	AIM-120B		
3	330		
4	AIM-7M		
5	330		
6	AIM-7M		
7	330		
8	AIM-120B		
9	AIM-9X		

